

















**LEGEND**

-  Cambridgeshire County Boundary
  -  Flooding Memory Response
- Estimated Source of Flooding and Response Count**
- |   |   |      |
|---|---|------|
|  | Not Stated                              | (27) |
|  | Culvert                                 | (2)  |
|  | Ditch                                   | (3)  |
|  | Don't Know                              | (4)  |
|  | Heavy downpour                          | (58) |
|  | Man-made water channel                  | (1)  |
|  | Other                                   | (72) |
|  | Other drainage pipe                     | (4)  |
|  | Rain water gathering on ground surfaces | (6)  |
|  | River overflowing                       | (32) |
|  | Run-off from fields                     | (2)  |
|  | Sewerage pipe (foul sewer)              | (5)  |
|  | Surface water sewer                     | (7)  |
|  | Water courses overflowing               | (16) |



**Cambridgeshire County Council**

Shire Hall, Castle Hill, Cambridge, CB3 0AP

**CAMBRIDGESHIRE  
PRELIMINARY  
FLOOD RISK ASSESSMENT**

**FLOODING MEMORIES**

SCALE 1:50,000 @ A3	Produced	LAF	MAR 2011
	Checked	RG	MAR 2011
	Approved	LF	MAR 2011

DRAWING NO.  
0103-UA002163-BMD-02

This map is based upon Ordnance Survey material with the permission of Ordnance Survey on behalf of the Controller of Her Majesty's Stationery Office © Crown Copyright. Unauthorised reproduction infringes Crown copyright and may lead to prosecution or civil proceedings. (100024236) (2010).